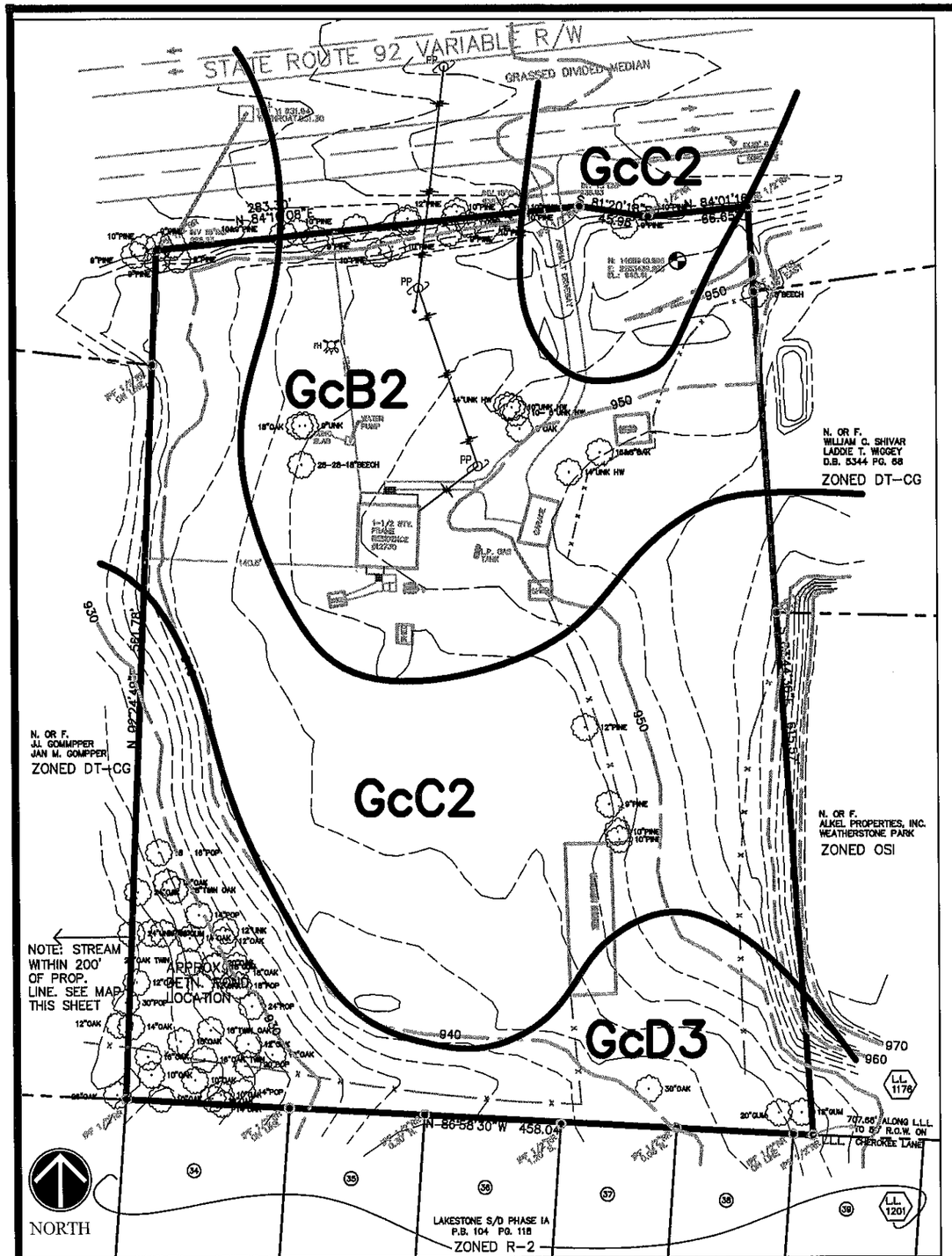

SURVEY - EXISTING CONDTIONS



FLOODPLAIN MAP
(NO FLOODPLAIN ON-SITE)

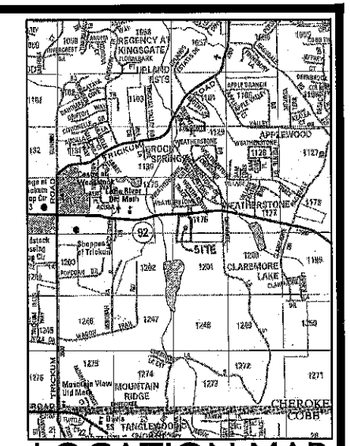

LOCATION MAP

Map Unit Symbol	Map Unit Name
Chc	Chewacla-Cartecay complex
GdD3	Gwinnett sandy clay loam, 6 to 15 percent slopes, severely eroded
GgB2	Gwinnett loam, 2 to 6 percent slopes, eroded
GgC2	Gwinnett loam, 6 to 10 percent slopes, eroded

SOILS LEGEND

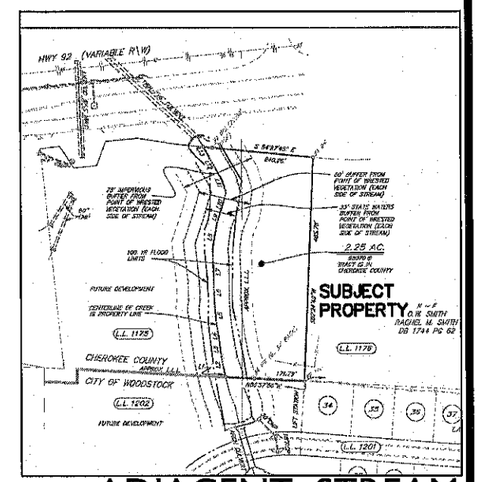

ADJACENT STREAM

SITE RESOURCES INFORMATION:

A. PROP. BOUNDARY – AS SHOWN
B. ALL HYDROLOGIC FEATURES ON SITE – NONE
C. TOPOGRAPHIC CONTOURS – AS SHOWN
D. VEGETATION – PRIMARILY GRASS WITH FEW STANDS OF TREES (AS SHOWN)
E. GROUNDWATER RECHARGE AREA – UNKNOWN
F. SIGNIFICANT WILDLIFE HABITATS – UNKNOWN
G. HISTORICAL, ARCHEOLOGICAL AND CULTURAL FEATURES – UNKNOWN
H. SOIL TYPES – AS SHOWN
I. EX. ROADS & STRUCTURES – AS SHOWN
J. IDENTIFICATION OF SURROUNDING PROP. TYPE/LAND USE – AS SHOWN

GEORGIA REGISTERED No. 958 BRADLEY D. RIFFEL

AEC
Civil Engineering
Land Planning
Landscape Architecture
Water Resources
Property Services
Arborist Services
50 Warm Springs Circle
Roswell • Georgia • 30075
(770)641-1942 • www.aecatl.com

EXISTING SITE RESOURCES MAP

MERRILL GARRDENS
WOODSTOCK, GEORGIA

NO.	REVISIONS	DATE

PROJECT NO. - 12-3411-10
DRAWN - BDR
DESIGNED - BDR
CHECKED -
DATE - 12-7-12

RZ-2